













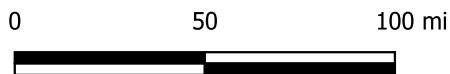
DRAFT

Proposed Judicial Water Regions

-  Region Boundaries
-  NV Counties

Basemap: Sept. 2021 State Engineer Basin Designation Map

Explanation	
 Designated	 Regional Boundary
 Irrigation Denied	 Administrative Boundary
 Preferred Use	 Inferred Boundary Line
 Preferred Use Irrigation Denied	 State Line
	 County Line
	 Township / Range Line



Drawn By: Jay Dixon, P.E.
 In Consultation With: Oz Wichman
 September 23, 2021